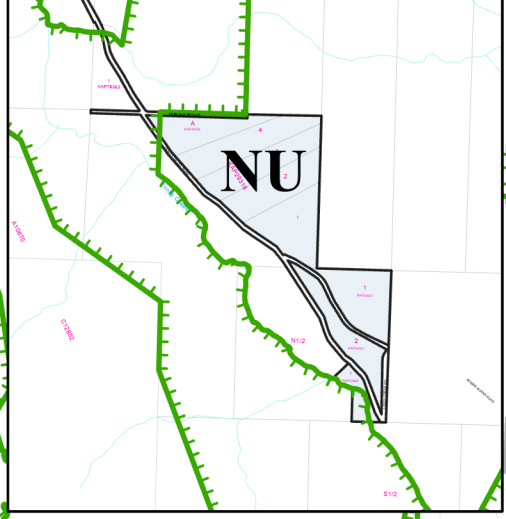


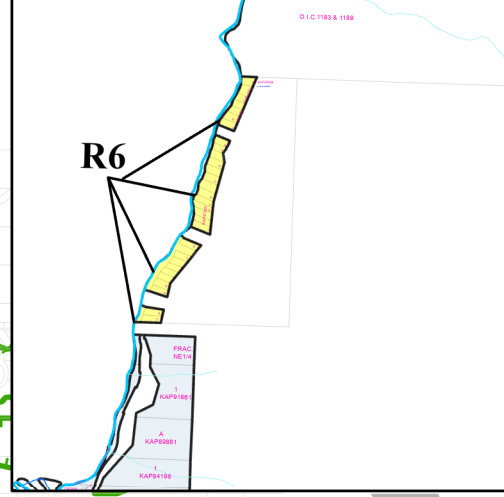
REGIONAL DISTRICT OF COLUMBIA SHUSWAP

ELECTORAL AREA "F"

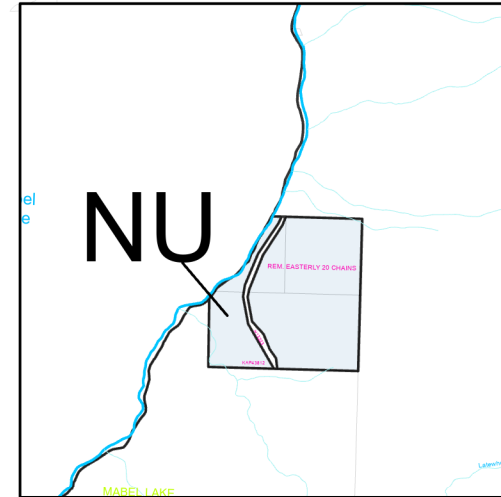
Detail '6'
Scale: 1:40,000



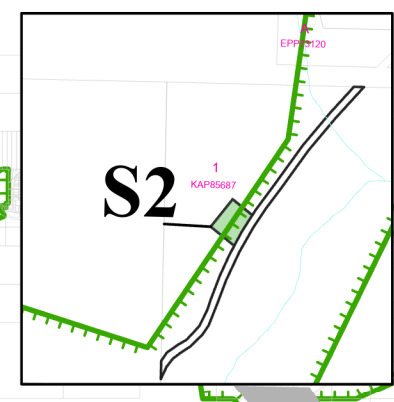
Detail '4'
Scale: 1:40,000



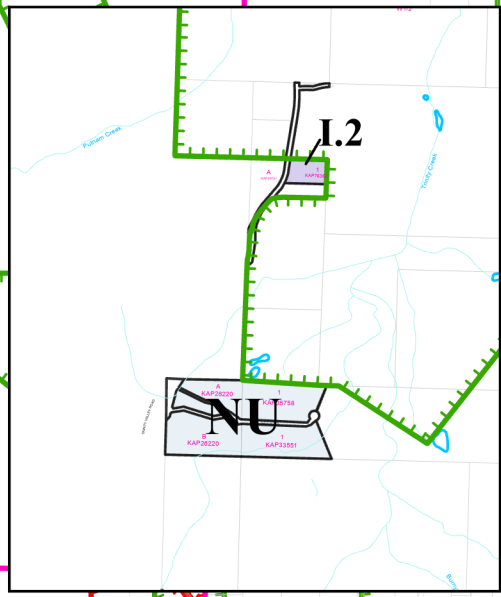
Detail '3'
Scale: 1:40,000



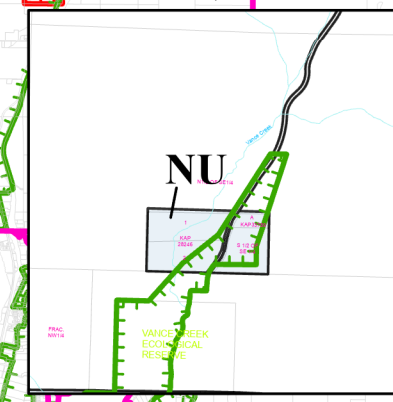
Detail '5'
Scale: 1:20,000



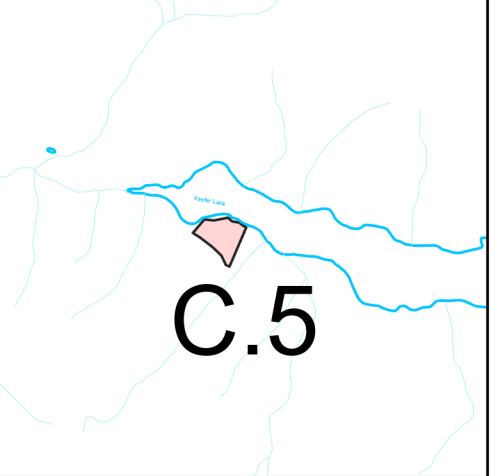
Detail '7'
Scale: 1:40,000



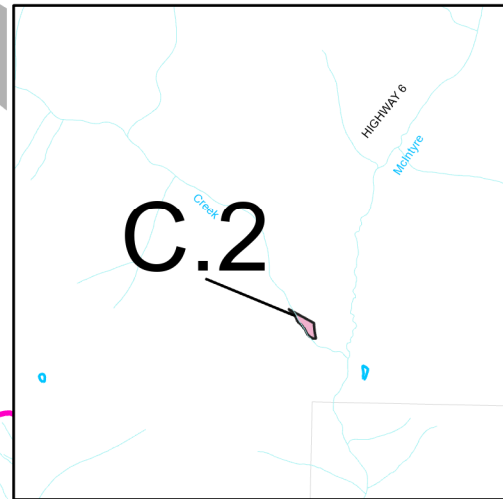
Detail '8'
Scale: 1:60,000



Detail '2'
Scale: 1:40,000



Detail '1'
Scale: 1:40,000



ZONING

ADOPTED: February 7, 2024

BYLAW AMENDMENTS:
Consolidated with amendments for convenience only.



LEGEND:

C.1 General Commercial	I.1 Light Industrial	R.1 Residential Single Family	S.H Small Holding	CD.1 Fairhaven Ministries Comprehensive Development Zone
C.2 Highway and Tourist Commercial	I.2 General Industrial	R.2 Residential Two Family	C.R Country Residential	CD.2 Mabel Lake Comprehensive Development Zone
C.3 Neighbourhood Commercial	I.3 Agricultural Industrial	R.3 Residential Multi-Family	N.U Non-Urban	CD.3 Cottonwoods Comprehensive Development Zone
C.4 Service Commercial	LUC Land Use Contract	R.4 Residential Manufactured Home Subdivision	L.H Large Holding	CD.4 Mabel Lake Seasonal
C.5 Recreation Commercial	RDNO RDNO Jurisdictions Boundary	R.5 Residential Manufactured Home Community	S.1 Spray Irrigation	CD.5 Sugar Lake Comprehensive Development Zone
C.6 Rec. Vehicle Campground/Resort Commercial	ALR ALR	R.6 Residential Seasonal Single Family	S.2 Residential Attendance Program	
	FN First Nation Boundary	R.7 Residential Dwelling and Recreation Vehicle	S.3 Community Park and Public Use	

Last Revised: FEBRUARY 2024

Map Created: FEBRUARY 2024

Schedule "A" to accompany Regional District of North Okanagan "Zoning Bylaw No. 3000, 2023".
I hereby certify this to be a true and correct copy of Schedule "A" attached to and forming part of the Regional District of North Okanagan "Zoning Bylaw No. 3000, 2023".

Corporate Officer

This document is a composite legal drawing. Several information sources have been used to create this drawing including the B.C. Land Titles Office, The Regional District, local Municipal Governments and a number of Provincial ministries. As such the Regional District of North Okanagan assumes no responsibility for the accuracy or completeness of this drawing. The original data sources should be contacted to verify information as needed.

REGIONAL DISTRICT OF NORTH OKANAGAN



SCALE 1:160 000

0 2,500 5,000 10,000 15,000 20,000 Meters

MAP SHEET DE.1 OVERVIEW / INDEX MAP

REGIONAL DISTRICT OF CENTRAL KOOTENAY

REGIONAL DISTRICT OF CENTRAL OKANAGAN

REGIONAL DISTRICT OF KOOTENAY BOUNDARY