





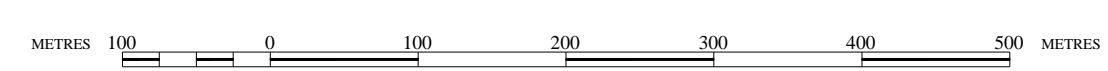
I hereby certify this to be a true and correct copy of Schedule C attached to and forming part of the "Silver Star Official Community Plan Bylaw No. 1925, 2004.

Corporate Officer

BYLAW AMENDMENTS  
BYLAW #2056, 2005

PRINTED: SEPTEMBER 2015  
REVISED: APRIL 2012

## "SILVER STAR OFFICIAL COMMUNITY PLAN MAP SCHEDULE C" DEVELOPMENT PERMIT AREAS

	<b>LEGEND:</b>  Development Permit Areas  Community Plan Boundary	ADOPTED BY REGIONAL BOARD DECEMBER 7, 2004	
		REVISED: JANUARY 2006	
		DATE COMPILED: APRIL 2004	
<small>This document is a composite legal drawing. Several information sources have been used to create this drawing including the B.C. Land Titles Office, the Regional District, local Municipal Governments and a number of Provincial ministries. As such the Regional District of North Okanagan assumes no responsibility for the accuracy or completeness of this drawing. The original data sources should be contacted to verify information as needed.</small> Prepared by:	<b>REGIONAL DISTRICT OF NORTH OKANAGAN</b>	 <b>SCALE - 1 : 5000</b> 	File Name: <b>Silver Star OCP Development Permit Areas</b>